



# WORKFLOW UAV AERIAL IMAGERY




Planning mapping mission+capturing imagery



Processing imagery in photogrammetry software, creating 2D and 3D imagery



Creating 3D maps, 2D ortho-rectified files and imagery reports



Post-processing using GIS software/ storage in database and dissemination of data

